

**United Way of South Mississippi
Leo W. Seal, Jr.
Day of Caring
Project Request Form**

Hancock County - Friday, November 5th, 2010

Harrison County - Wednesday, November 10th, 2010

Pearl River County - Friday, November 12th, 2010

Please submit an application form for each project.
Applications due: **October 1, 2010**
(Please type or print neatly)

Agency Name	Land Trust for the Mississippi Coastal Plain	Agency contact	Thomas Gerbyshak 920-312-0181 cell
Address	955-A Howard Ave.	Phone	228-435-9191
City	Biloxi	Zip	39530
Fax	228-435-5749	Email	judyitmcp@aol.com
Project Address (if different): Hoffman St. Waveland, MS 39576		Times: Projects begin by 8:30 a.m. and ends @ 3 p.m.	
Project Name: Sweetbay Hollow Nature Preserve		Agency Mission: To conserve, promote, and protect the open spaces and green places of ecological, cultural, or scenic significance in the counties of the Mississippi coastal plain.	

PROJECT DESCRIPTION (Please include a detailed summary of desired work to be accomplished, starting time, and any special skills required):
Removing tallow trees, bagging some hurricane debris, and possibly finishing work on a board walk. Possibly staining part of a birding observation tower. Start time: 8:30 am/9 am. Special skills: optional.

Number of volunteers needed: Minimum 2 Maximum 15

Project Location: Indoors Outdoors X

Does your insurance cover liability of volunteers: Yes X No

What is your backup plan, if there is rain?
Light rain is ok, but we will cancel if it storms.

Please circle below your plans for light refreshments and/or lunch for the volunteers:

Light refreshments only

Lunch

Water (required)




MAPQUEST.

Trip to [200-299] Hoffman Ln
Waveland, MS 39576
7.97 miles - about 13 minutes

Notes



LEGAL

***DOLLAR FOR DOLLAR,
nobody protects you
like Allstate.***

 **Allstate** QUOTE NOW



[26300-26398] Highway 90, Pass Christian, MS 39571

- | | | |
|---|--|-----------|
|  | 1. Start out going WEST on US-90 W toward US-90 E. | go 6.4 mi |
|  | 2. Turn LEFT onto MS-43 / MS-603 / NICHOLSON AVE.
Continue to follow NICHOLSON AVE. | go 1.4 mi |
|  | 3. Turn LEFT onto RUHR ST. | go 0.0 mi |
|  | 4. Turn RIGHT onto HOFFMAN ST. | go 0.0 mi |
|  | 5. [200-299] HOFFMAN LN. | go 0.0 mi |



[200-299] Hoffman Ln, Waveland, MS 39576

Total Travel Estimate : 7.97 miles - about 13 minutes

Route Map [Hide](#)

** Note: There will be a land trust sign on the side of Hoffman st.*



All rights reserved. Use subject to License/Copyright | Map Legend

Directions and maps are informational only. We make no warranties on the accuracy of their content, road conditions or route usability or expeditiousness. You assume all risk of use. MapQuest and its suppliers shall not be liable to you for any loss or delay resulting from your use of MapQuest. Your use of MapQuest means you agree to our [Terms of Use](#)